

Govt. Dr. W.W. Patankar Girls' PG College, Durg (C.G.)

College Infrastructure





Durg, 57QW+3VH, 5 Banglows, Titurdiha, Bhilai, Chhattisgarh 491001, India

Latitude
21.1873246°

Longitude
81.2995366°

Local 12:24:03 PM
GMT 06:54:03 AM

Altitude 10.66 meters
Saturday, 11.11.2023



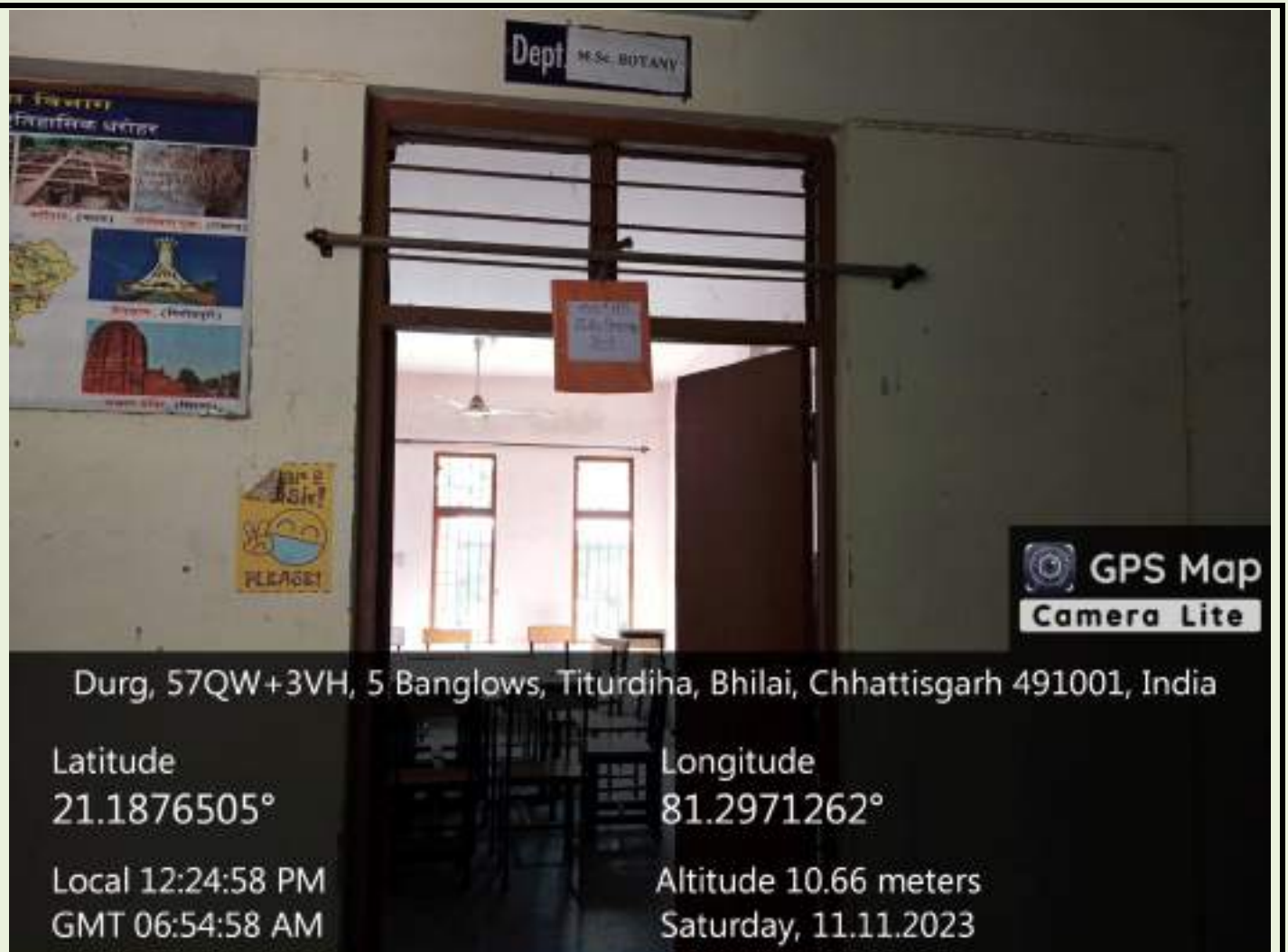
Durg, 57QW+3VH, 5 Banglows, Titurdiha, Bhilai, Chhattisgarh
491001, India

Latitude
21.187165°

Longitude
81.2964409°

Local 12:24:43 PM
GMT 06:54:43 AM

Altitude 10.66 meters
Saturday, 11.11.2023



Durg, 57QW+3VH, 5 Banglows, Titurdiha, Bhilai, Chhattisgarh 491001, India

Latitude
21.1876505°

Longitude
81.2971262°

Local 12:24:58 PM
GMT 06:54:58 AM

Altitude 10.66 meters
Saturday, 11.11.2023



Durg, 57QW+3VH, 5 Banglows, Titurdiha, Bhilai, Chhattisgarh 491001, India

Latitude
21.187165°

Longitude
81.2964409°

Local 12:26:21 PM
GMT 06:56:21 AM

Altitude 10.66 meters
Saturday, 11.11.2023



Durg, 57QW+3VH, 5 Banglows, Titurdiha, Bhilai, Chhattisgarh 491001, India

Latitude
21.1873246°

Longitude
81.2995366°

Local 12:26:00 PM
GMT 06:56:00 AM

Altitude 10.66 meters
Saturday, 11.11.2023



Durg, 57QW+3VH, 5 Banglows, Titurdiha, Bhilai, Chhattisgarh 491001, India

Latitude
21.1876505°

Longitude
81.2971262°

Local 12:25:34 PM
GMT 06:55:34 AM

Altitude 10.66 meters
Saturday, 11.11.2023



Durg, 57QW+3VH, 5 Banglows, Titurdiha, Bhilai, Chhattisgarh 491001, India

Latitude
21.1873246°

Longitude
81.2995366°

Local 12:25:10 PM
GMT 06:55:10 AM

Altitude 10.66 meters
Saturday, 11.11.2023



Durg, 57QW+3VH, 5 Banglows, Titurdiha, Bhilai, Chhattisgarh 491001, India

Latitude
21.1876577°

Longitude
81.2971271°

Local 12:27:36 PM
GMT 06:57:36 AM

Altitude 10.66 meters
Saturday, 11.11.2023



Durg, 57QW+3VH, 5 Banglows, Titurdiha, Bilai, Chhattisgarh 491001, India

Latitude
21.1873246°

Longitude
81.2995366°

Local 12:28:12 PM
GMT 06:58:12 AM

Altitude 10.66 meters
Saturday, 11.11.2023



Durg, 57QW+3VH, 5 Banglows, Titurdiha, Bilai, Chhattisgarh 491001, India

Latitude
21.1874339°

Longitude
81.2969229°

Local 12:28:40 PM
GMT 06:58:40 AM

Altitude 10.66 meters
Saturday, 11.11.2023



Durg, 57QW+3VH, 5 Banglows, Titurdiha, Bhilai, Chhattisgarh 491001, India

Latitude
21.1874372°

Longitude
81.2969284°

Local 12:28:57 PM
GMT 06:58:57 AM

Altitude 10.66 meters
Saturday, 11.11.2023



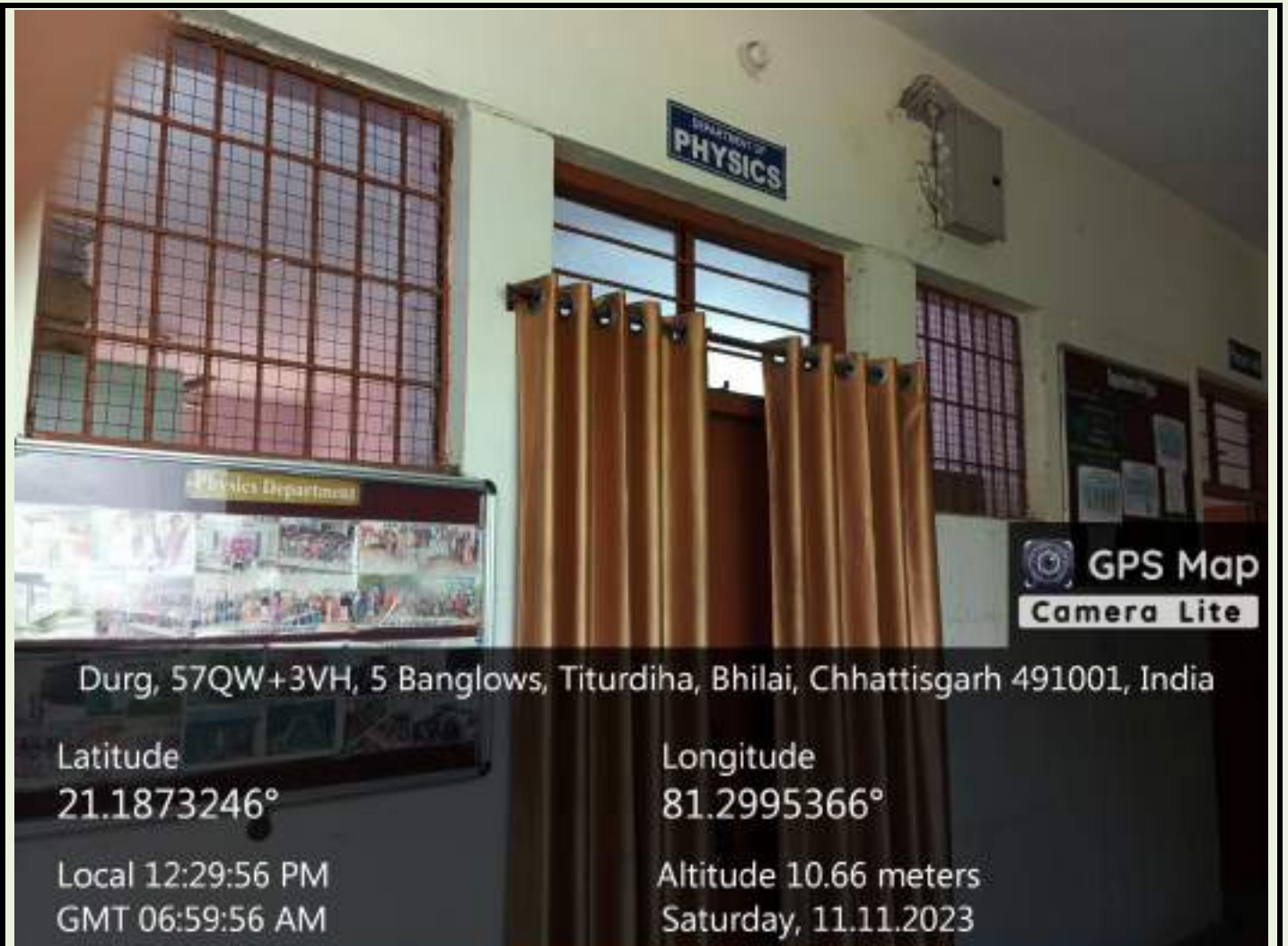
Durg, 57QW+3VH, 5 Banglows, Titurdiha, Bhilai, Chhattisgarh 491001, India

Latitude
21.1864615°

Longitude
81.2971288°

Local 12:29:29 PM
GMT 06:59:29 AM

Altitude 10.66 meters
Saturday, 11.11.2023





Durg, 57QW+3VH, 5 Banglows, Titurdiha, Bhilai, Chhattisgarh 491001, India

Latitude
21.1874355°

Longitude
81.2969237°

Local 12:30:49 PM
GMT 07:00:49 AM

Altitude 10.66 meters
Saturday, 11.11.2023



Durg, 57QW+3VH, 5 Banglows, Titurdiha, Bhilai, Chhattisgarh 491001, India

Latitude
21.1873246°

Longitude
81.2995366°

Local 12:36:29 PM
GMT 07:06:29 AM

Altitude 10.66 meters
Saturday, 11.11.2023



GPS Map
Camera Lite

Durg, 57QW+3VH, 5 Banglows, Titurdiha, Bhilai, Chhattisgarh
491001, India

Latitude
21.1874199999999996°

Longitude
81.297145°

Local 12:36:42 PM
GMT 07:06:42 AM

Altitude 10.66 meters
Saturday, 11.11.2023



GPS Map
Camera Lite

Durg, 57QW+3VH, 5 Banglows, Titurdiha, Bhilai, Chhattisgarh
491001, India

Latitude
21.1873883333333335°

Longitude
81.297088333333333°

Local 12:36:57 PM
GMT 07:06:57 AM

Altitude 10.66 meters
Saturday, 11.11.2023

DEPARTMENT OF
MICRO BIOLOGY

Microbi

GPS Map
Camera Lite

Durg, 57QW+3VH, 5 Banglows, Titurdiha, Bhilai, Chhattisgarh
491001, India

Latitude
21.18714166666667°

Longitude
81.29717166666666°

Local 12:38:11 PM
GMT 07:08:11 AM

Altitude 10.66 meters
Saturday, 11.11.2023

DEPARTMENT OF
BOTANY

GPS Map
Camera Lite

Durg, 57QW+3VH, 5 Banglows, Titurdiha, Bhilai, Chhattisgarh
491001, India

Latitude
21.187149999999995°

Longitude
81.29716166666667°

Local 12:38:24 PM
GMT 07:08:24 AM

Altitude 10.66 meters
Saturday, 11.11.2023

DEPARTMENT OF
BOTANY



GPS Map
Camera Lite

Durg, 57QW+3VH, 5 Banglows, Titurdiha, Bhalai, Chhattisgarh
491001, India

Latitude
21.187146666666663°

Longitude
81.29718°

Local 12:38:29 PM
GMT 07:08:29 AM

Altitude 10.66 meters
Saturday, 11.11.2023



GPS Map
Camera Lite

Durg, 57QW+3VH, 5 Banglows, Titurdiha, Bhalai, Chhattisgarh
491001, India

Latitude
21.187353333333333°

Longitude
81.29716°

Local 12:38:59 PM
GMT 07:08:59 AM

Altitude 10.66 meters
Saturday, 11.11.2023



GPS Map
Camera Lite

Durg, 57QW+3VH, 5 Banglows, Titurdiha, Bhilai, Chhattisgarh
491001, India

Latitude
21.187479999999997°

Longitude
81.297185°

Local 12:39:13 PM
GMT 07:09:13 AM

Altitude 10.66 meters
Saturday, 11.11.2023



GPS Map
Camera Lite

Durg, 57QW+3VH, 5 Banglows, Titurdiha, Bhilai, Chhattisgarh
491001, India

Latitude
21.1864615°

Longitude
81.2971288°

Local 12:41:11 PM
GMT 07:11:11 AM

Altitude 10.66 meters
Saturday, 11.11.2023



GPS Map
Camera Lite

Durg, 57QW+3VH, 5 Banglows, Titurdiha, Bhilai, Chhattisgarh
491001, India

Latitude
21.1864615°
Local 12:41:19 PM
GMT 07:11:19 AM

Longitude
81.2971288°
Altitude 10.66 meters
Saturday, 11.11.2023



GPS Map
Camera Lite

Durg, 57QW+3VH, 5 Banglows, Titurdiha, Bhilai, Chhattisgarh
491001, India

Latitude
21.1875757°
Local 12:42:09 PM
GMT 07:12:09 AM

Longitude
81.2970964°
Altitude 10.66 meters
Saturday, 11.11.2023

18

नृत्य विभाग

GPS Map
Camera Lite

Durg, 57QW+3VH, 5 Banglows, Titurdiha, Bilai, Chhattisgarh
491001, India

Latitude
21.187543°

Longitude
81.2971119°

Local 12:42:33 PM
GMT 07:12:33 AM

Altitude 10.66 meters
Saturday, 11.11.2023

20 क्रीडा विभाग



GPS Map
Camera Lite

Durg, 57QW+3VH, 5 Banglows, Titurdiha, Bhalai, Chhattisgarh
491001, India

Latitude
21.1875515°

Longitude
81.2971049°

Local 12:42:52 PM
GMT 07:12:52 AM

Altitude 10.66 meters
Saturday, 11.11.2023

12



GPS Map
Camera Lite

Durg, 57QW+3VH, 5 Banglows, Titurdiha, Bhilai, Chhattisgarh
491001, India

Latitude
21.18728833333333°

Longitude
81.29699000000001°

Local 12:43:59 PM
GMT 07:13:59 AM

Altitude 10.66 meters
Saturday, 11.11.2023

स्वामी विवेकानंद सभागृह



GPS Map
Camera Lite

Jail Road, 5 Banglows, Titurdiha, 5 Banglows, Durg, Bhilai,
Chhattisgarh 491001, India

Latitude
21.1873246°

Longitude
81.2995366°

Local 02:15:55 PM
GMT 08:45:55 AM

Altitude 10.66 meters
Monday, 13.11.2023

Smart Class Room



GPS Map
Camera Lite

Jail Road, 5 Banglows, Titurdiha, 5 Banglows, Durg, Bhilai,
Chhattisgarh 491001, India

Latitude
21.1873246°

Longitude
81.2995366°

Local 02:16:04 PM
GMT 08:46:04 AM

Altitude 10.66 meters
Monday, 13.11.2023

सूखी धरतीकरे पुकार
उक्ष लगाकर करो श्रंगार।

07



GPS Map
Camera Lite

Jail Road, 5 Banglows, Titurdiha, 5 Banglows, Durg, Bhilai,
Chhattisgarh 491001, India

Latitude
21.1873246°

Longitude
81.2995366°

Local 02:16:13 PM
GMT 08:46:13 AM

Altitude 10.66 meters
Monday, 13.11.2023

अगर आप अभ्यास नहीं करते,
तो आप जीतने के काबिल नहीं।

06

Jail Road, 5 Banglows, Titurdiha, 5 Banglows, Durg, Bhilai,
Chhattisgarh 491001, India

Latitude
21.1873246°

Local 02:16:28 PM
GMT 08:46:28 AM

Longitude
81.2995366°

Altitude 10.66 meters
Monday, 13.11.2023

GPS Map
Camera Lite

DEPARTMENT OF
PSYCHOLOGY

05

Durg, 57QW+3VH, 5 Banglows, Titurdiha, Bhilai, Chhattisgarh
491001, India

Latitude
21.1876534°

Local 02:16:58 PM
GMT 08:46:58 AM

Longitude
81.2971269°

Altitude 10.66 meters
Monday, 13.11.2023

GPS Map
Camera Lite

**DEPARTMENT OF
POLITICAL SCIENCE**

GPS Map
Camera Lite

Durg, 57QW+3VH, 5 Banglows, Titurdiha, Bhilai, Chhattisgarh
491001, India

Latitude
21.1876534°

Longitude
81.2971269°

Local 02:17:06 PM
GMT 08:47:06 AM

Altitude 10.66 meters
Monday, 13.11.2023

04

GPS Map
Camera Lite

Durg, 57QW+3VH, 5 Banglows, Titurdiha, Bhilai, Chhattisgarh
491001, India

Latitude
21.1873246°

Longitude
81.2995366°

Local 02:17:14 PM
GMT 08:47:14 AM

Altitude 10.66 meters
Monday, 13.11.2023

DEPARTMENT OF
GEOGRAPHY

यदि आप नक़्श़ा से घोरपूण ह,
तो आप महानता के करीब हें।

GPS Map
Camera Lite

Jail Road, 5 Banglows, Titurdiha, 5 Banglows, Durg, Bhilai,
Chhattisgarh 491001, India

Latitude
21.1873246°

Longitude
81.2995366°

Local 02:17:34 PM
GMT 08:47:34 AM

Altitude 10.66 meters
Monday, 13.11.2023



GPS Map
Camera Lite

Durg, 57QW+3VH, 5 Banglows, Titurdiha, Bhilai, Chhattisgarh
491001, India

Latitude
21.1876577°

Longitude
81.2971271°

Local 02:17:43 PM
GMT 08:47:43 AM

Altitude 10.66 meters
Monday, 13.11.2023

पंचावरण की हो सूर
हमसे नतकर लही तपस्या

03

GPS Map
Camera Lite

Durg, 57QW+3VH, 5 Banglows, Titurdiha, Bhilai, Chhattisgarh
491001, India

Latitude
21.1876569°

Longitude
81.2971225°

Local 02:17:55 PM
GMT 08:47:55 AM

Altitude 10.66 meters
Monday, 13.11.2023

इस दुनिया में असभव कुछ भी नहीं, हम वो सब
कर सकते हैं जो हम सोच सकते हैं।

02

GPS Map
Camera Lite

Durg, 57QW+3VH, 5 Banglows, Titurdiha, Bhilai, Chhattisgarh
491001, India

Latitude
21.1879200000000002°

Longitude
81.297098333333332°

Local 02:18:08 PM
GMT 08:48:08 AM

Altitude 10.66 meters
Monday, 13.11.2023

स्वच्छता का दीप जलाएँगे,
घासों और उजियाला फैलाएँगे।

01

GPS Map
Camera Lite

Durg, 57QW+3VH, 5 Banglows, Titurdiha, Bhalai, Chhattisgarh
491001, India

Latitude
21.187841666666667°

Longitude
81.297055°

Local 02:18:28 PM
GMT 08:48:28 AM

Altitude 10.66 meters
Monday, 13.11.2023

बहुत दूर तक

09

GPS Map
Camera Lite

Durg, 57QW+3VH, 5 Banglows, Titurdiha, Bhalai, Chhattisgarh
491001, India

Latitude
21.1876567°

Longitude
81.2971216°

Local 02:20:08 PM
GMT 08:50:08 AM

Altitude 10.66 meters
Monday, 13.11.2023

जल जीवन का अनमोल बतन
इसे बचाने का करो जतन ।

EXAM. CONTROL ROOM

GOVT. DR. W.W. PATANKAR GIRLS' PG COLLEGE
DURG (C.G.)



DEPARTMENT OF MANAGEMENT

GPS Map
Camera Lite

Durg, 57QW+3VH, 5 Banglows, Titurdiha, Bhilai, Chhattisgarh
491001, India

Latitude
21.1876576°

Local 02:20:19 PM
GMT 08:50:19 AM

Longitude
81.2971256°

Altitude 10.66 meters
Monday, 13.11.2023



Durg, 57QW+3VH, 5 Banglows, Titurdiha, Bhilai, Chhattisgarh 491001, India

Latitude
21.1876576°

Longitude
81.2971256°

Local 02:20:32 PM
GMT 08:50:32 AM

Altitude 10.66 meters
Monday, 13.11.2023



Jail Road, 5 Banglows, Titurdiha, 5 Banglows, Durg, Bhilai, Chhattisgarh 491001, India

Latitude
21.1873246°

Longitude
81.2995366°

Local 02:21:18 PM
GMT 08:51:18 AM

Altitude 10.66 meters
Monday, 13.11.2023



Jail Road, 5 Banglows, Titurdiha, 5 Banglows, Durg, Bhilai, Chhattisgarh 491001, India

Latitude
21.1873246°

Longitude
81.2995366°

Local 02:21:53 PM
GMT 08:51:53 AM

Altitude 10.66 meters
Monday, 13.11.2023



Durg, 57QW+3VH, 5 Banglows, Titurdiha, Bhilai, Chhattisgarh 491001, India

Latitude
21.1876567°

Longitude
81.2971273°

Local 02:23:04 PM
GMT 08:53:04 AM

Altitude 10.66 meters
Monday, 13.11.2023



Jail Road, 5 Banglows, Titurdiha, 5 Banglows, Durg, Bhilai, Chhattisgarh 491001, India

Latitude
21.1873246°

Longitude
81.2995366°

Local 02:23:25 PM
GMT 08:53:25 AM

Altitude 10.66 meters
Monday, 13.11.2023



Durg, 57QW+3VH, 5 Banglows, Titurdiha, Bhilai, Chhattisgarh 491001, India

Latitude
21.1883146°

Longitude
81.2972556°

Local 02:23:35 PM
GMT 08:53:35 AM

Altitude 10.66 meters
Monday, 13.11.2023



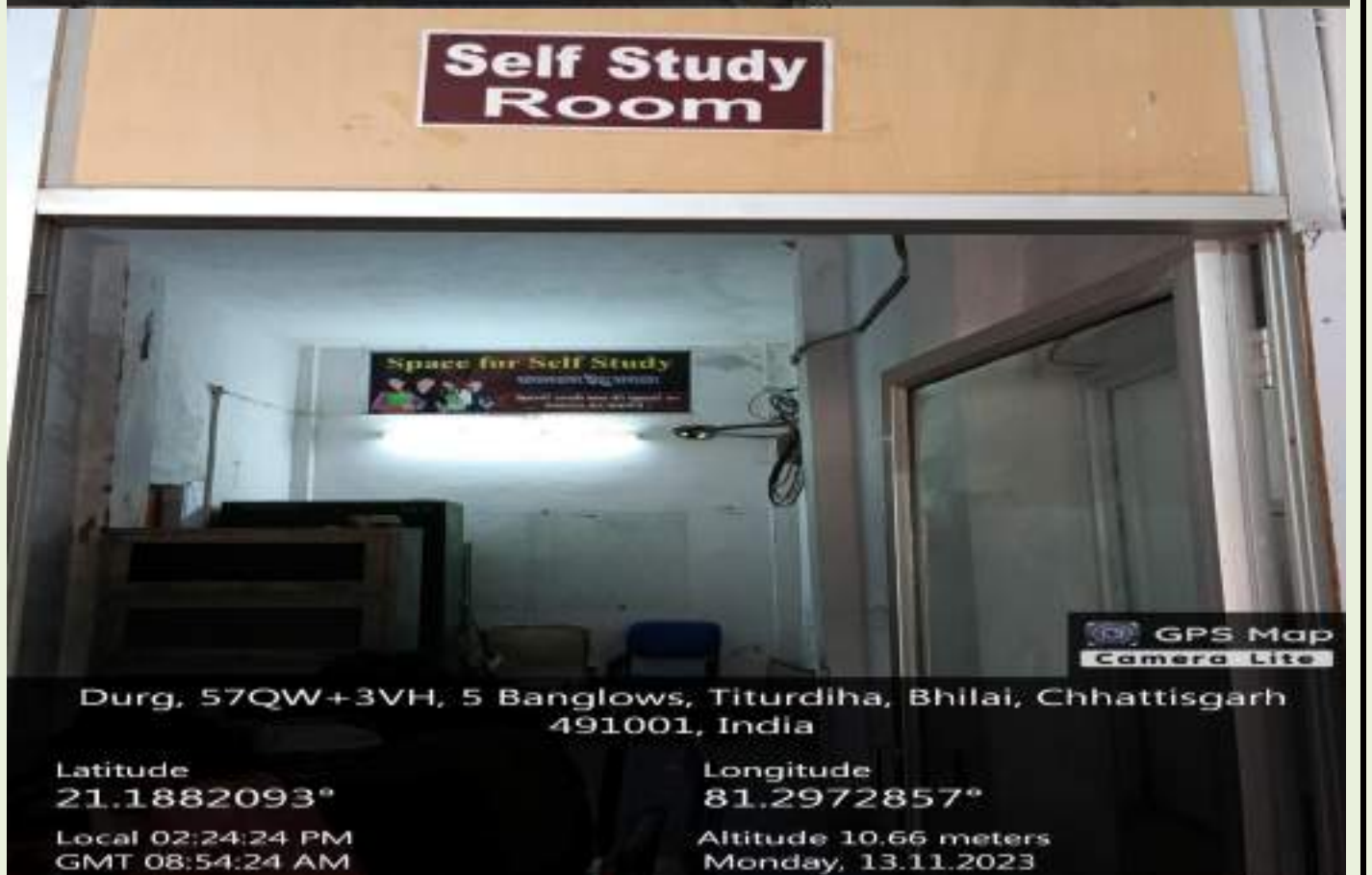
Durg, 57QW+3VH, 5 Banglows, Titurdiha, Bhilai, Chhattisgarh 491001, India

Latitude
21.188233333333333°

Longitude
81.29743°

Local 02:24:06 PM
GMT 08:54:06 AM

Altitude 10.66 meters
Monday, 13.11.2023



Durg, 57QW+3VH, 5 Banglows, Titurdiha, Bhilai, Chhattisgarh 491001, India

Latitude
21.1882093°

Longitude
81.2972857°

Local 02:24:24 PM
GMT 08:54:24 AM

Altitude 10.66 meters
Monday, 13.11.2023



Durg, 57QW+3VH, 5 Banglows, Titurdiha, Bhilai, Chhattisgarh 491001, India

Latitude 21.188151666666666°

Longitude 81.297368333333332°

Local 02:24:54 PM
GMT 08:54:54 AM

Altitude 10.66 meters
Monday, 13.11.2023



Durg, 57QW+3VH, 5 Banglows, Titurdiha, Bhilai, Chhattisgarh 491001, India

Latitude 21.188106666666666°

Longitude 81.297243333333334°

Local 02:25:09 PM
GMT 08:55:09 AM

Altitude 10.66 meters
Monday, 13.11.2023



GPS Map
Camera Lite

Durg, 57QW+3VH, 5 Banglows, Titurdiha, Bhilai, Chhattisgarh
491001, India

Latitude
21.18814166666667°

Longitude
81.297245°

Local 02:25:31 PM
GMT 08:55:31 AM

Altitude 10.66 meters
Monday, 13.11.2023



GPS Map
Camera Lite

Durg, 57QW+3VH, 5 Banglows, Titurdiha, Bhilai, Chhattisgarh 491001, India

Latitude
21.1876534°

Longitude
81.2971269°

Local 02:26:23 PM
GMT 08:56:23 AM

Altitude 10.66 meters
Monday, 13.11.2023

बड़ी संपत्ति हो सकते हैं।

DEPARTMENT OF HOME SCIENCE
& CENTRE FOR RESEARCH

GPS Map
Camera Lite

Durg, 57QW+3VH, 5 Banglows, Titurdiha, Bhilai, Chhattisgarh
491001, India

Latitude
21.1879216°

Longitude
81.2967849°

Local 02:26:52 PM
GMT 08:56:52 AM

Altitude 10.66 meters
Monday, 13.11.2023

HOME SCIENCE LAB

International Year of Millets
2023
Millets Rangoli

GPS Map
Camera Lite

Street No. 10, 5 Banglows, Titurdiha, Bhilai, Chhattisgarh 491001,
India

Latitude
21.1879039°

Longitude
81.2964409°

Local 02:27:01 PM
GMT 08:57:01 AM

Altitude 10.66 meters
Monday, 13.11.2023



Jail Road, 5 Banglows, Titurdiha, 5 Banglows, Durg, Bhilai, Chhattisgarh 491001, India

Latitude
21.1873246°

Longitude
81.2995366°

Local 02:27:22 PM
GMT 08:57:22 AM

Altitude 10.66 meters
Monday, 13.11.2023



Anti Ragging Cell

Jail Road, 5 Banglows, Titurdiha, 5 Banglows, Durg, Bhilai, Chhattisgarh 491001, India

Latitude
21.1873246°

Longitude
81.2995366°

Local 02:27:33 PM
GMT 08:57:33 AM

Altitude 10.66 meters
Monday, 13.11.2023



Durg, 57QW+3VH, 5 Banglows, Titurdiha, Bhilai, Chhattisgarh
491001, India

Latitude
21.1876577°

Longitude
81.2971271°

Local 02:27:53 PM
GMT 08:57:53 AM

Altitude 10.66 meters
Monday, 13.11.2023



Durg, 57QW+3VH, 5 Banglows, Titurdiha, Bhilai, Chhattisgarh
491001, India

Latitude
21.1876577°

Longitude
81.2971271°

Local 02:28:02 PM
GMT 08:58:02 AM

Altitude 10.66 meters
Monday, 13.11.2023



Durg, 57QW+3VH, 5 Banglows, Titurdiha, Bhilai, Chhattisgarh 491001, India

Latitude
21.1876574°

Longitude
81.2971214°

Local 02:28:15 PM
GMT 08:58:15 AM

Altitude 10.66 meters
Monday, 13.11.2023

Convener
Dr RESHMA LAKESH
7987701719
drreshmalakesh30@gmail.com



Members
Dr. SUSHMA YADAV
98934-15856
JYOTI BHARNE
98271-93844
Dr. LATA MESHAM
99935-30700

Women Cell

- Facilitation of gender sensitive and congenial working and studying environment, so that women at work place or students at study place are not subjected to gender specific discrimination or sexual harassment.
- Any unwelcome sexually determined behaviour (physical, verbal or any other form) which violates a women's dignity and interferes with her ability to operate freely.

Lodge A Complaint

- Any woman employee academic/non academic (including contractual, casual and temporary) or any female student can personally approach/ telephone / write / e-mail to the CONVENER of the WOMEN CELL drreshmalakesh30@gmail.com.
The name of the Complainant will be kept CONFIDENTIAL.
- Each such incident (of harassment) results in violation of the fundamental rights of "gender equality" and the rights to life and liberty". It is a clear violation of the rights under Articles 14, 15 and 21 of the Constitution.
- Such violations, therefore, attract remedy under Article 32 for the enforcement of these fundamental rights of women.

The Role Of Women Cell

- To ensure that appropriate action is taken against the offender.
- To take proactive measures to create an excellent work place and study place for all.

GPS Map
Camera Lite

Durg, 57QW+3VH, 5 Banglows, Titurdiha, Bhilai, Chhattisgarh 491001, India

Latitude
21.1876574°

Longitude
81.29713°

Local 02:28:30 PM
GMT 08:58:30 AM

Altitude 10.66 meters
Monday, 13.11.2023



GPS Map
Camera Lite

Durg, 57QW+3VH, 5 Banglows, Titurdiha, Bilai, Chhattisgarh 491001, India

Latitude
21.1876574°

Longitude
81.29713°

Local 02:28:37 PM
GMT 08:58:37 AM

Altitude 10.66 meters
Monday, 13.11.2023



GPS Map
Camera Lite

Durg, 57QW+3VH, 5 Banglows, Titurdiha, Bilai, Chhattisgarh 491001, India

Latitude
21.1876574°

Longitude
81.29713°

Local 02:28:49 PM
GMT 08:58:49 AM

Altitude 10.66 meters
Monday, 13.11.2023



Durg, 57QW+3VH, 5 Banglows, Titurdiha, Bhilai, Chhattisgarh 491001, India

Latitude
21.1876575°

Longitude
81.2971297°

Local 02:29:01 PM
GMT 08:59:01 AM

Altitude 10.66 meters
Monday, 13.11.2023



Durg, 57QW+3VH, 5 Banglows, Titurdiha, Bhilai, Chhattisgarh 491001, India

Latitude
21.1873069°

Longitude
81.2991926°

Local 11:48:31 AM
GMT 06:18:31 AM

Altitude 10.66 meters
Monday, 13.11.2023



Durg, 57QW+3VH, 5 Banglows, Titurdiha, Bhilai, Chhattisgarh
491001, India

Latitude
21.1873069°

Longitude
81.2991926°

Local 11:49:18 AM
GMT 06:19:18 AM

Altitude 10.66 meters
Monday, 13.11.2023



Durg, 57QW+3VH, 5 Banglows, Titurdiha, Bhilai, Chhattisgarh
491001, India

Latitude
21.1873069°

Longitude
81.2991926°

Local 11:49:22 AM
GMT 06:19:22 AM

Altitude 10.66 meters
Monday, 13.11.2023



Durg, 57QW+3VH, 5 Banglows, Titurdiha, Bhilai, Chhattisgarh 491001, India

Latitude
21.1873069°

Longitude
81.2991926°

Local 11:51:57 AM
GMT 06:21:57 AM

Altitude 10.66 meters
Monday, 13.11.2023



Durg, 57QW+3VH, 5 Banglows, Titurdiha, Bhilai, Chhattisgarh 491001, India

Latitude
21.1883975°

Longitude
81.2988487°

Local 11:52:32 AM
GMT 06:22:32 AM

Altitude 10.66 meters
Monday, 13.11.2023



GPS Map
Camera Lite

Durg, 57QW+3VH, 5 Banglows, Titurdiha, Bhilai, Chhattisgarh 491001, India

Latitude
21.1873069°

Longitude
81.2991926°

Local 11:52:39 AM
GMT 06:22:39 AM

Altitude 10.66 meters
Monday, 13.11.2023



GPS Map
Camera Lite

Durg, 57QW+3VH, 5 Banglows, Titurdiha, Bhilai, Chhattisgarh 491001, India

Latitude
21.1873069°

Longitude
81.2991926°

Local 11:53:16 AM
GMT 06:23:16 AM

Altitude 10.66 meters
Monday, 13.11.2023



Durg, 57QW+3VH, 5 Banglows, Titurdiha, Bhilai, Chhattisgarh 491001, India

Latitude
21.1873069°

Longitude
81.2991926°

Local 11:53:22 AM
GMT 06:23:22 AM

Altitude 10.66 meters
Monday, 13.11.2023



Durg, 57QW+3VH, 5 Banglows, Titurdiha, Bhilai, Chhattisgarh 491001, India

Latitude
21.1873069°

Longitude
81.2991926°

Local 11:55:05 AM
GMT 06:25:05 AM

Altitude 10.66 meters
Monday, 13.11.2023



Latitude
21.2350263°

Local 02:45:08 PM
GMT 09:15:08 AM

Longitude
72.818565°

Altitude -0 meters
Thursday, 14.11.2024



Latitude
21.2350263°

Local 02:45:23 PM
GMT 09:15:23 AM

Longitude
72.818565°

Altitude -0 meters
Thursday, 14.11.2024



GPS Map
Camera Lite

Latitude
21.2350263°

Longitude
72.818565°

Local 02:47:48 PM
GMT 09:17:48 AM

Altitude -0 meters
Thursday, 14.11.2024



GPS Map
Camera Lite

Latitude
21.2350263°

Longitude
72.818565°

Local 02:49:03 PM
GMT 09:19:03 AM

Altitude -0 meters
Thursday, 14.11.2024



GPS Map
Camera Lite

Latitude
21.2350263°

Longitude
72.818565°

Local 02:51:02 PM
GMT 09:21:02 AM

Altitude -0 meters
Thursday, 14.11.2024



GPS Map
Camera Lite

Latitude
21.2350263°

Longitude
72.818565°

Local 02:51:08 PM
GMT 09:21:08 AM

Altitude -0 meters
Thursday, 14.11.2024

DEPARTMENT OF
MICRO BIOLOGY

Micr

GPS Map
Camera Lite

Latitude
21.2350263°

Longitude
72.818565°

Local 02:51:56 PM
GMT 09:21:56 AM

Altitude -0 meters
Thursday, 14.11.2024



GPS Map
Camera Lite

Latitude
21.2350263°

Longitude
72.818565°

Local 02:54:46 PM
GMT 09:24:46 AM

Altitude -0 meters
Thursday, 14.11.2024



GPS Map
Camera Lite

Latitude
21.2350263°

Longitude
72.818565°

Local 02:54:59 PM
GMT 09:24:59 AM

Altitude -0 meters
Thursday, 14.11.2024



GPS Map
Camera Lite

Latitude
21.2350263°

Longitude
72.818565°

Local 02:56:11 PM
GMT 09:26:11 AM

Altitude -0 meters
Thursday, 14.11.2024

Smart Class Room

GPS Map
Camera Lite

Latitude
21.2350263°

Local 02:56:27 PM
GMT 09:26:27 AM

Longitude
72.818565°

Altitude -0 meters
Thursday, 14.11.2024



Durg, 57QW+3VH, 5 Banglows, Titurdiha, Bhilai, Chhattisgarh 491001, India

Latitude
21.187695°

Longitude
81.29701833333334°

Local 02:00:55 PM
GMT 08:30:55 AM

Altitude 10.66 meters
Monday, 13.11.2023



Durg, 57QW+3VH, 5 Banglows, Titurdiha, Bhilai, Chhattisgarh 491001, India

Latitude
21.188030000000005°

Longitude
81.29700833333332°

Local 02:01:34 PM
GMT 08:31:34 AM

Altitude 10.66 meters
Monday, 13.11.2023



 **GPS Map
Camera Lite**

Durg, 57QW+3VH, 5 Banglows, Titurdiha, Bhilai, Chhattisgarh
491001, India

Latitude
21.188205°

Longitude
81.29702°

Local 02:01:53 PM
GMT 08:31:53 AM

Altitude 10.66 meters
Monday, 13.11.2023

CANTEEN

Govt. Dr. W.W. Patankar Girls' PG College, Durg

COLLEGE CANTEEN



GPS Map
Camera Lite

Durg, 57QW+3VH, 5 Banglows, Titurdiha, Bhilai, Chhattisgarh
491001, India

Latitude
21.188346666666668°

Longitude
81.29721666666666°

Local 02:02:35 PM
GMT 08:32:35 AM

Altitude 10.66 meters
Monday, 13.11.2023



GPS Map
Camera Lite

Durg, 57QW+3VH, 5 Banglows, Titurdiha, Bhilai, Chhattisgarh
491001, India

Latitude
21.18831°

Longitude
81.297238333333334°

Local 02:02:43 PM
GMT 08:32:43 AM

Altitude 10.66 meters
Monday, 13.11.2023



Durg, 57QW+3VH, 5 Banglows, Titurdiha, Bhilai, Chhattisgarh
491001, India

Latitude
21.1876529°

Longitude
81.297125°

Local 02:08:46 PM
GMT 08:38:46 AM

Altitude 10.66 meters
Monday, 13.11.2023



Jail Road, 5 Banglows, Titurdiha, 5 Banglows, Durg, Bhilai, Chhattisgarh 491001,
India


Latitude
21.187566666666665°

Longitude
81.29724°

Local 02:11:14 PM
GMT 08:41:14 AM

Altitude 10.66 meters
Monday, 13.11.2023



 **GPS Map**
Camera Lite

Jail Road, 5 Banglows, Titurdiha, 5 Banglows, Durg, Bhilai, Chhattisgarh 491001, India


Latitude
21.187723333333333°

Longitude
81.29734499999999°

Local 02:11:33 PM
GMT 08:41:33 AM

Altitude 10.66 meters
Monday, 13.11.2023



 **GPS Map**
Camera Lite

Jail Road, 5 Banglows, Titurdiha, 5 Banglows, Durg, Bhilai, Chhattisgarh 491001, India

Latitude
21.187658333333335°

Longitude
81.29725°

Local 02:11:56 PM
GMT 08:41:56 AM

Altitude 10.66 meters
Monday, 13.11.2023



Jail Road, 5 Banglows, Titurdiha, 5 Banglows, Durg, Bhilai,
Chhattisgarh 491001, India

Latitude
21.18767666666667°

Longitude
81.29718666666666°

Local 02:12:15 PM
GMT 08:42:15 AM

Altitude 10.66 meters
Monday, 13.11.2023



Jail Road, 5 Banglows, Titurdiha, 5 Banglows, Durg, Bhilai,
Chhattisgarh 491001, India

Latitude
21.187963333333332°

Longitude
81.29713°

Local 02:12:54 PM
GMT 08:42:54 AM

Altitude 10.66 meters
Monday, 13.11.2023



Durg, 57QW+3VH, 5 Banglows, Titurdiha, Bhilai, Chhattisgarh
491001, India

Latitude
21.187941666666667°

Longitude
81.29728666666666°

Local 02:13:17 PM
GMT 08:43:17 AM

Altitude 10.66 meters
Monday, 13.11.2023



Jail Road, 5 Banglows, Titurdiha, 5 Banglows, Durg, Bhilai,
Chhattisgarh 491001, India

Latitude
21.187531666666667°

Longitude
81.297461666666668°

Local 02:14:58 PM
GMT 08:44:58 AM

Altitude 10.66 meters
Monday, 13.11.2023



(डॉ० डी० सी० अग्रवाल)

प्रभारी

शासकीय डॉ० वा० वा० पाटणकर
कन्या स्नातकोत्तर महाविद्यालय, दुर्ग(छ.ग.)